

MIA Weekly Snapshot

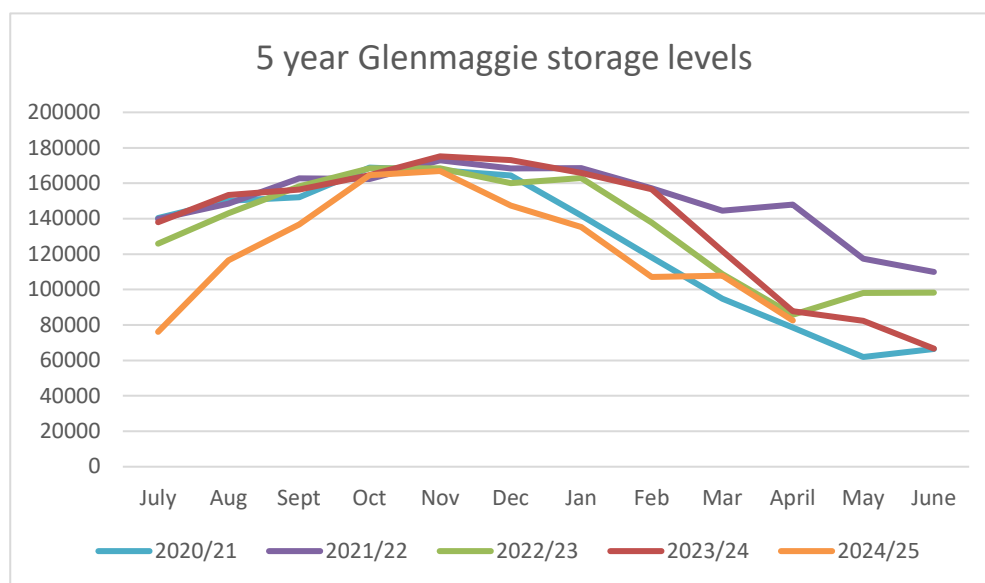
22 April 2025

Glenmaggie volume in storage

Glenmaggie volume to date is **82,451 ML** or **46.4%**, with available space of **95,189 ML**.

Historical storage volumes in Lake Glenmaggie.

Date	Historical Volume (ML)	%	Space (ML)
22 April 2024	83,640	47.1	94,000
1 April -10 Year Avg.	81,575	45.9	96,065



Natural inflows

On 22 April 2025, combined natural inflows into Lake Glenmaggie from the Macalister River at Stringybark Creek and Glenmaggie Creek have decreased. Today's combined inflows are **115 ML/d**, with average inflows of **134 ML/d** over the last 7 days.

Today's combined natural inflows.

Macalister River at Stringybark Creek (ML/d)	Glenmaggie Creek (ML/d)
100	15

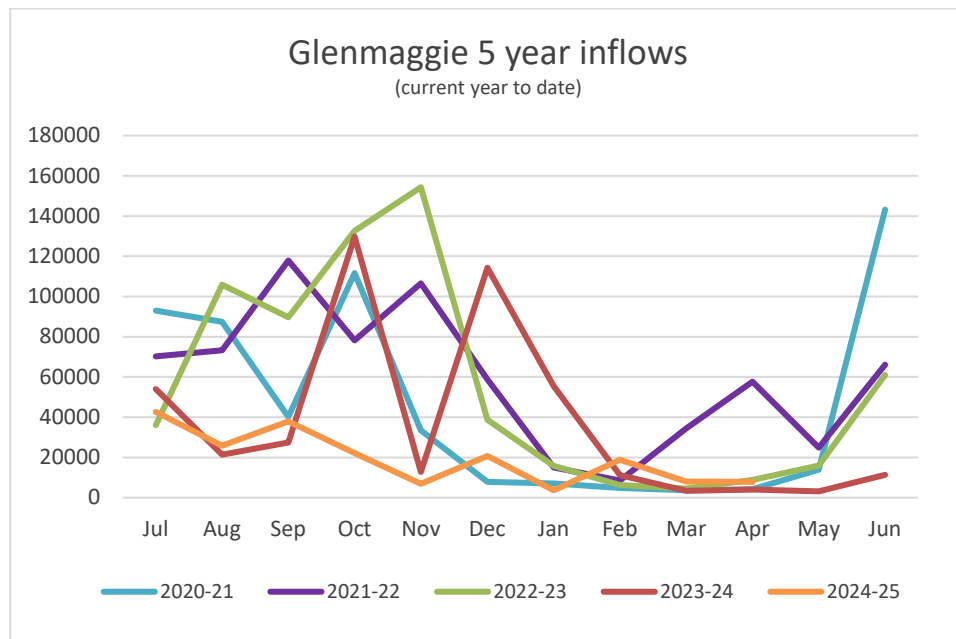
Water harvest available into Lake Glenmaggie.

Today's Inflows (ML/d)	Passing flow Required (ML/d)	Available Harvest (ML/d)
115	60	55

Total monthly inflows to date against the 10-year avg.

Date	Monthly Inflows (ML)
To 22 April 2025	7,857
To 22 April - 10 Year Avg.	8,432
April 10 Year Average	11,499

MIA Weekly Snapshot, Continued



Previous month's natural inflows against the 10-year avg.

Month	Total Inflows (ML)	10-year Avg. Inflows (ML)
March	7,963	6,844

Allocation

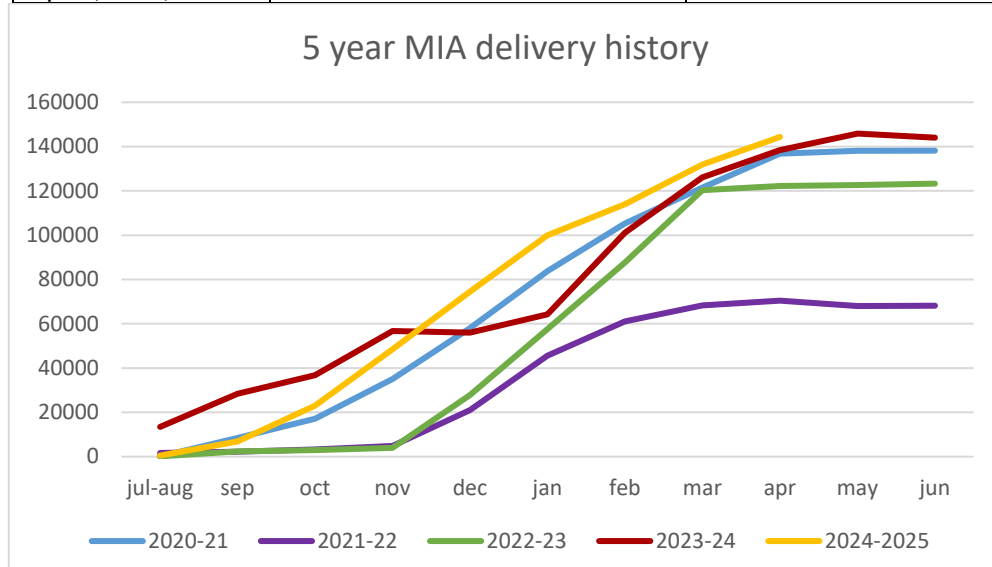
The allocation for the 2024-25 irrigation season has been reviewed and is now at 100% of High Reliability Water Shares (HRWS) and 100% LRWS for MIA customers. There will be no further reviews for the 2024-25 season.

More information on the allocation process can be found on the SRW website: <https://www.srw.com.au/customer/general-information/allocations/allocation-macalister#>

Irrigation deliveries

Estimated water delivered for the 24-25 season in the MIA.

Month	Cumulative Delivered to Date (ML) (includes estimate)	5 Year Avg Deliveries (ML)
January	99,906.0	72,370.0
February	113,897.0	92,934.0
March	131,890.0	111,507.0
April (to date)	144,356.1	114,179.0



MIA Weekly Snapshot, Continued

Channel flows

Daily and avg. flows on main channels for the last 7 days.

Channel	Todays Flow (ML/d)	Avg. Flow Last 7 Days (ML/d)
Main Southern	362	406
Main Northern	118	143
Main Eastern	56	90
Cowwarr (supplying district)	5	5

Thomson entitlement

Details of water in Thomson for the 24-25 season.

Thomson Water	Total ML
SRW share of storage capacity	45,000 ML
Total Thomson entitlement remaining to MID customers	33,282 ML
Usage to date	12,876 ML
Current Thomson water order	30 ML/d
April inflows (to 17/4)	112 ML
April 10 Yr. Avg inflows	456 ML
Thomson Drought Reserve payback required	0 ML
Total Inflows	6,865 ML

Monthly rainfall

Monthly rainfall total against 10-year average for the Glenmaggie area.

Month	Rainfall (mm)	10 yr. Avg Rainfall (mm)
January	48.8	64.5
February	95.6	34.1
March	94.4	50.7
April (to date)	3.7	47.3

Enviro releases

River System	Total Available	Delivery to date	Remaining	Start date	End date
Macalister River	15,210 ML	2,320 ML	12,890 ML	3/3	30/6

River System	Total Available	Delivery to date	Remaining	Start date	End date
Thomson River	11,085 ML	3,695 ML	7,390 ML	15/4	30/6

Weekly weather outlook

Temperatures this week will range from 16 to 22 degrees. Showers and rain are possible Tuesday, Friday and Saturday.